




UNITED STATES  
DEPARTMENT OF THE INTERIOR  
GEOLOGICAL SURVEY

DEETH QUADRANGLE  
NEVADA - ELKO CO.  
7.5 MINUTE SERIES (TOPOGRAPHIC)

Mapped, edited, and published by the Geological Survey  
Control by USGS and USC&GS  
Topography by photogrammetric methods from aerial  
photographs taken 1966. Field checked 1967  
Polyconic projection. 1927 North American datum  
10,000-foot grid based on Nevada coordinate system,  
east zone  
1000-meter Universal Transverse Mercator grid ticks,  
zone 11, shown in blue  
To place on the predicted North American Datum 1983  
move the projection lines 13 meters north and  
74 meters east as shown by dashed corner ticks  
Fine red dashed lines indicate selected fence lines  
Certain land lines are omitted because of insufficient data



**LEGEND**

Bureau of Land Management Land

**FERC FILING**  
**July 17, 2009**

**RUBY PIPELINE LLC**

FERC ROUTE MAP

**RUBY NEVADA**  
Sheet 52A

**\*\*NOTE\*\***  
LAND DATA IS FOR REFERENCE PURPOSES ONLY.  
NOT INTENDED FOR LEGAL DESCRIPTION.