




Mapped, edited, and published by the Geological Survey
Control by USGS and NOS/NOAA
Topography by photogrammetric methods from aerial photographs taken 1971. Field checked 1972
Projection and 10,000-foot grid ticks: Nevada coordinate system, west zone (transverse Mercator)
1000-metre Universal Transverse Mercator grid ticks, zone 11, shown as blue
1927 North American datum
Fine red dashed lines indicate selected fence lines
Where omitted, land lines have not been established or are not shown because of insufficient data
Map photoinspected 1980
No major culture or drainage changes observed



LEGEND

- Proposed Ruby Pipeline
- Access Roads
- Staging Areas / Sites
- Mile Posts
- Bureau of Land Management Land

****NOTE****
LAND DATA IS FOR REFERENCE PURPOSES ONLY.
NOT INTENDED FOR LEGAL DESCRIPTION.

FERC FILING
July 17, 2009

RUBY PIPELINE LLC

FERC ROUTE MAP

RUBY NEVADA
Sheet 86