\Prtbhp1\gis\Portland\Ruby_Pipeline\Maps\MXDs\ResourceReportFigures\RR_03\RR03_Raptors.mxd 08/12/2008

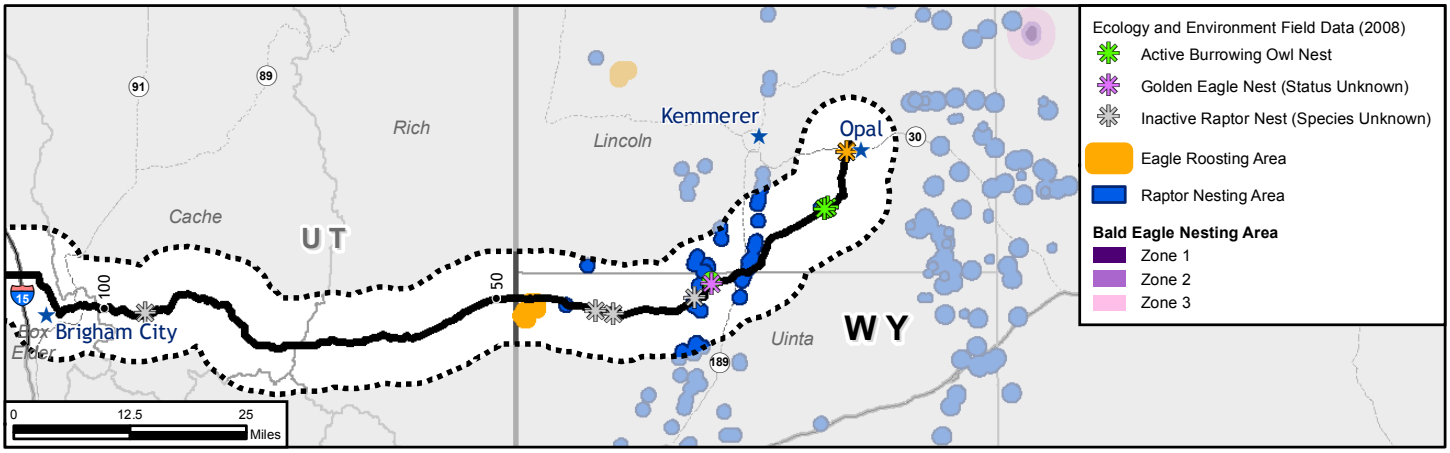

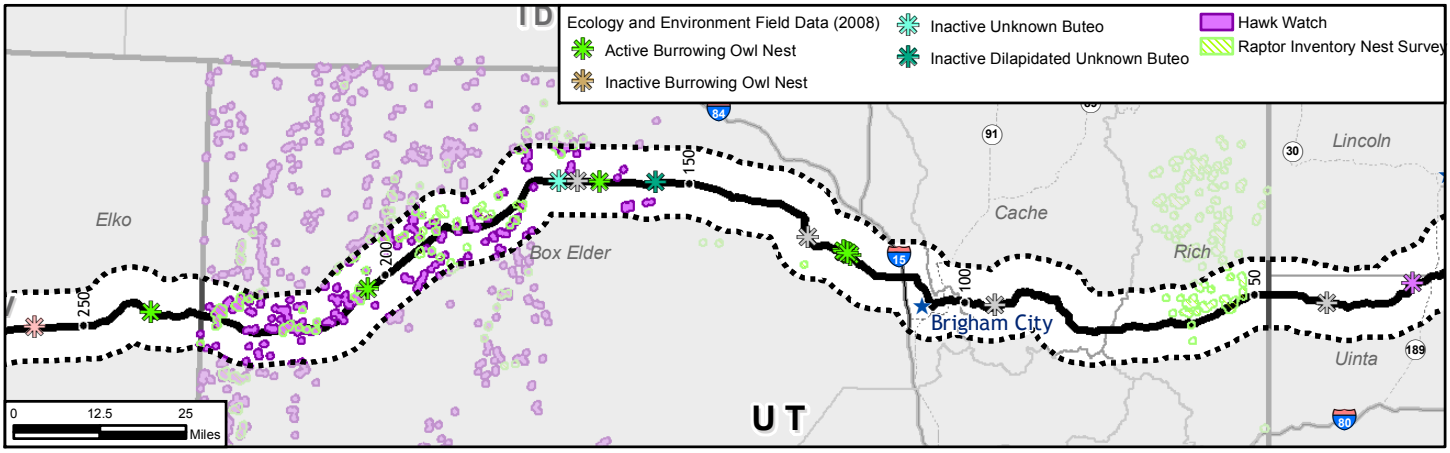

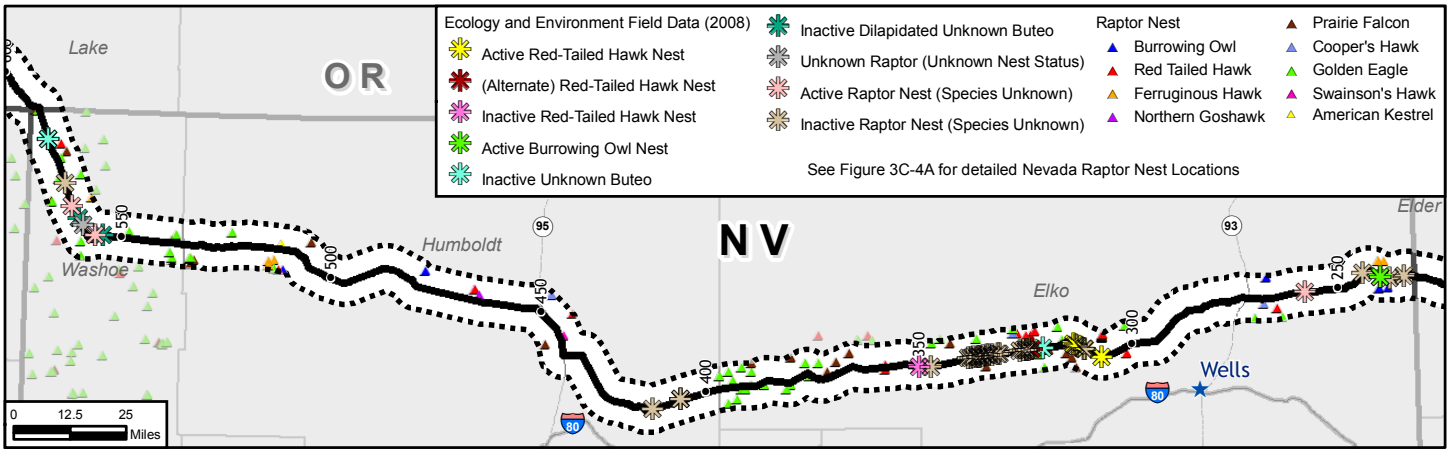

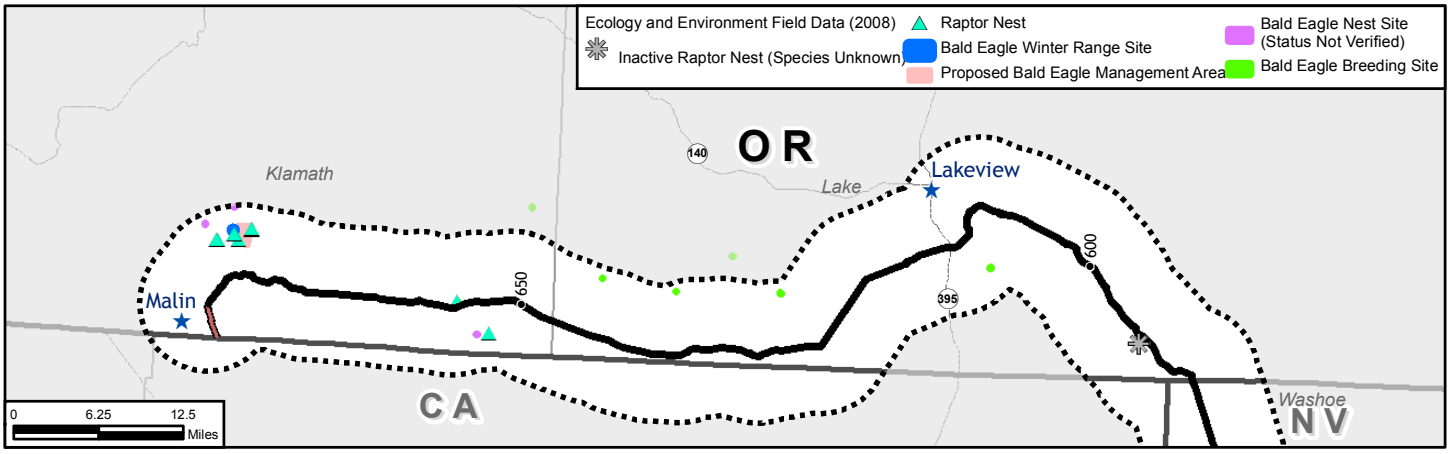

N

- Mile Post
- Proposed Route (Nov 26 2008)
- PG&E Lateral
- 5 mile radius from centerline
- State Boundary
- County Boundary
- City
- Interstate
- Highway

Figure 3C-4
Raptor Nest Locations
January 2009
Ruby Pipeline Project